2006
TRAFFIC FLOW MAP
KANSAS STATE HIGHWAY SYSTEM

KANSAS DEPARTMENT OF TRANSPORTATION
BUREAU OF TRANSPORTATION PLANNING
IN COOPERATION WITH THE
U.S. DEPARTMENT OF TRANSPORTATION
FEDERAL HIGHWAY ADMINISTRATION

ENLARGEMENT SCALE
1 0 1 2 3 MILES

Annual Average Daily Traffic (AADT)
Traffic counts recorded in FY 2005 (July 2004 - June 2005)
Highway alignments updated as of November 1, 2005

LEGEND

- OVER 10,000
- 7,500 - 10,000
- 5,000 - 7,499
- 2,500 - 4,999
- 1,000 - 2,499
- UNDER 1,000
- TOTAL VOLUME
- HEAVY COMMERCIAL VOLUME
- AUTOMATIC TRAFFIC RECORDER
- VEHICLE CLASSIFICATION LOCATION
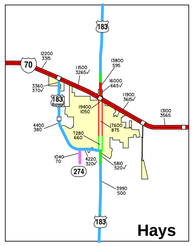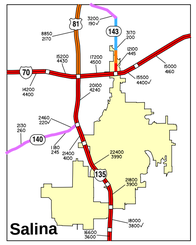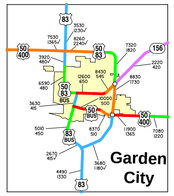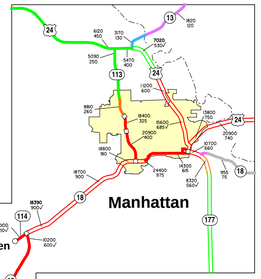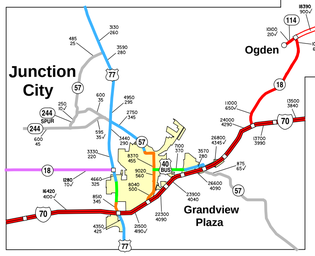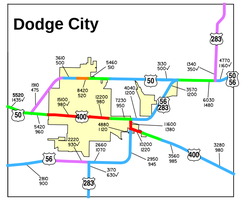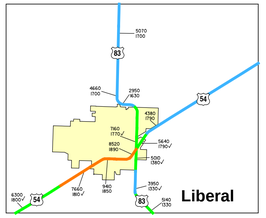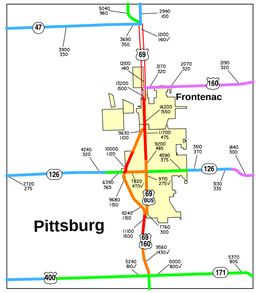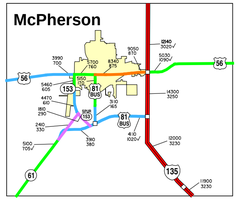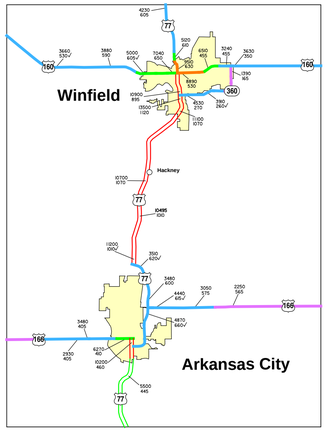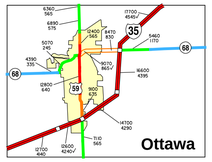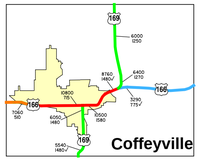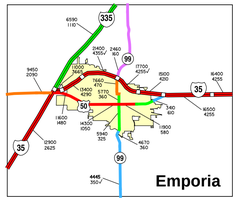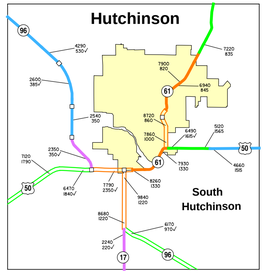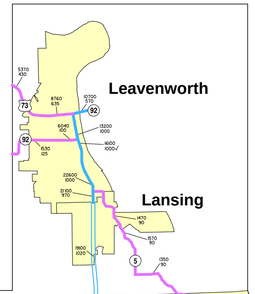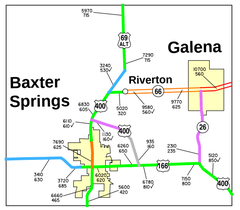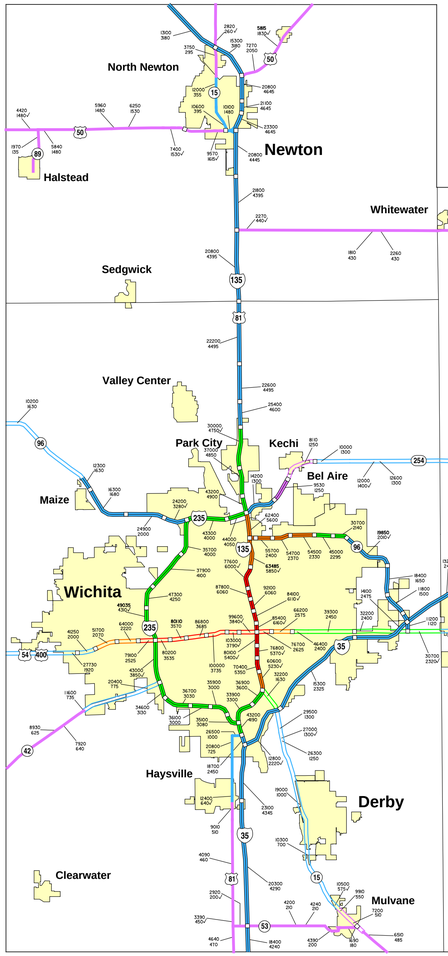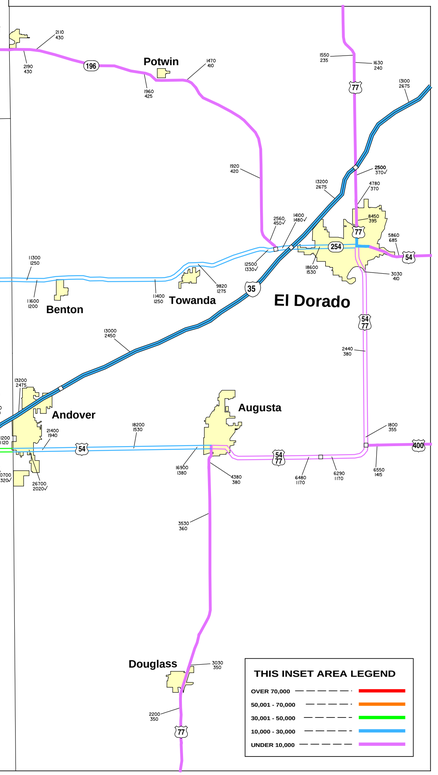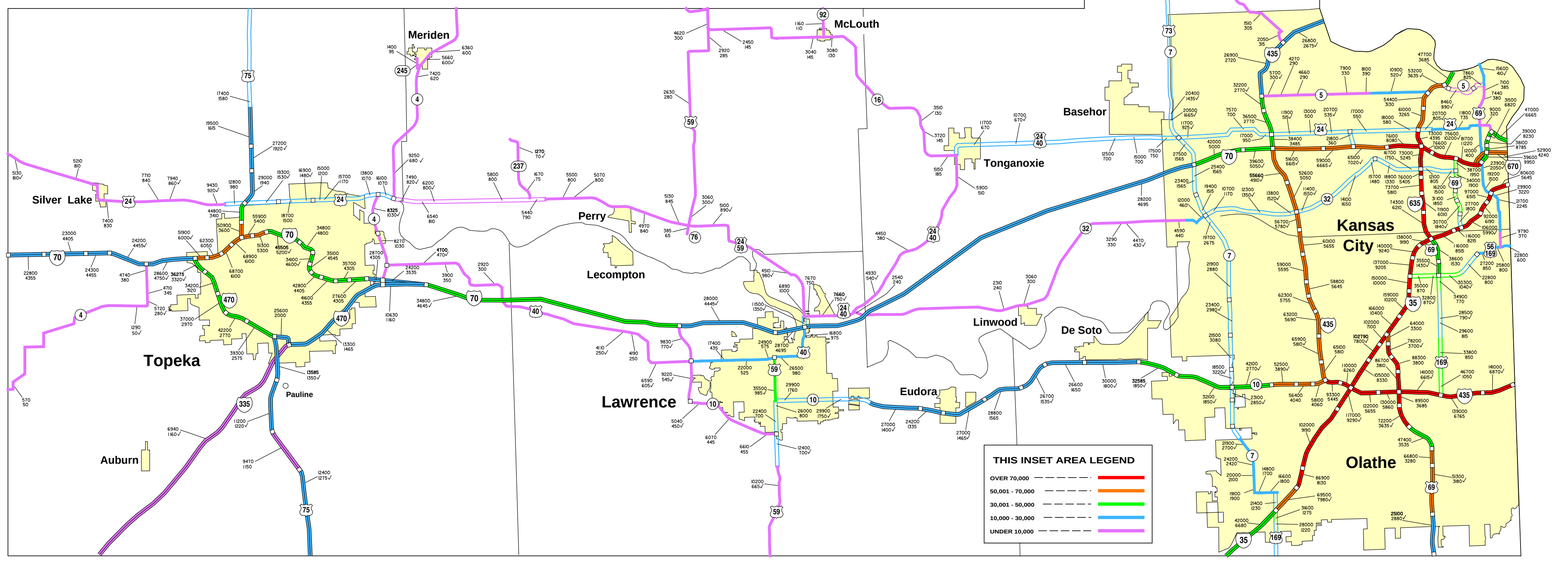
Questions or comments concerning this map can be directed to:
Traffic and Field Operations Unit
(785) 296-3841 or e-mail trafficcounts@ksdot.org
www.ksdot.org (Public Services)